



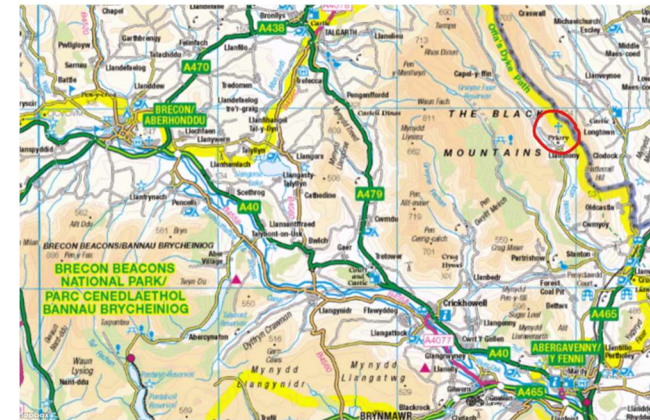
MKMC Meet 06-08th November 2026 – Brecon Beacons

Meet Organisers: Stacey Kenny / Dan Weeks

Location: Bannau Brycheiniog (Brecon Beacons)

Llanthony Bunk Barn, Court Farm, Llanthony, Abergavenny, NP7 7NN

- Grid Ref: SO 288 277
- OS Maps: <https://explore.osmaps.com/>
- Google Maps link: <https://maps.app.goo.gl/PtP3GCpscaoQaNs6>
- W3W Link: <https://w3w.co/unguarded.indoors.winners>



Next to the 12th Century Llanthony Priory in the Brecon Beacons National Park, this old stone barn continues the Priory's 900 year old tradition of providing shelter and accommodation for the traveller. The Priory's cellar bar is a minute's walk away. For groups only, it now has sleeping accommodation for up to 16 people on two levels.

The accommodation is on Ordnance Survey map OL13, but you may also want OL12 for some of the classic Brecons walks.

Cost of the weekend: £45 per person for two nights, plus optional £2 per trip sustainability surcharge.

BMC affiliated club *"Climbing, hill walking and mountaineering are activities with a danger of personal injury or death. Participants in these activities should be aware of and accept these risks and be responsible for their own actions and involvement."*

Hut Facilities

A kitchen with 8 gas burners, electric oven, microwave, 2 refrigerators (one with small ice box – you are welcome to use our large freezer at the farmhouse), toaster and basic cooking equipment, crockery and cutlery for up to 16 people. Washing-up liquid and cleaning materials.

In the sleeping areas there are bunk beds with pillows. One large area has 4 bunks and 1 single bed (sleeps 9), there's a small area with 2 bunks (sleeps 4), upstairs you have 7 single beds under the eaves (sleeping 7). This provides flexibility for groups, with 16 as the maximum number.

Wash room with 2 showers. Loo rolls and cleaning materials. Free logs and kindling for the wood burner and racks and hooks for drying clothes.

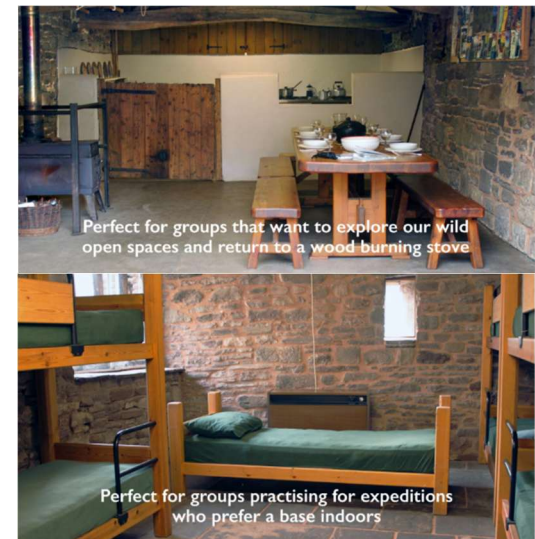
Activities



The Black Mountains and the Llanthony Valley provide superb walking and fell running routes with literally hundreds of miles before you. The Offa's Dyke path runs along the Anglo-Welsh ridge to the North, for the ambitious they can complete a circular via Hay Bluff and Lord Hereford's knob, with stunning views returning via the Cambrian way along the ridge to the south of the village.

Nearby Gilwern and Tyla quarries offers trad and sport-climbing in an old limestone quarry for the hardy autumn climbers. Routes can be found in the Rockfax South Wales Sport with grades spanning 5s and 6s.

For those who wish to summit the classics such Pen-y-Fan, in the centre of the range, an hour in the car heading west is required.



BMC affiliated club *"Climbing, hill walking and mountaineering are activities with a danger of personal injury or death. Participants in these activities should be aware of and accept these risks and be responsible for their own actions and involvement."*


Loan of Club Equipment

If you wish to borrow any of the Club equipment please arrange collection, and return, directly with our QuarterMaster.

Public Transport

The nearest public transport available is between Milton Keynes and Abergavenny, so you would need to arrange transfer to Llanthony with another club member who is driving. Even then, the route by train is via Crewe or London, or busses via Birmingham and all options are more than 4 hours.

MKMC is an inclusive club; we want all members to enjoy their activities safely. Club members (and their guests) are reminded that it is their responsibility to inform members of the party that they go out with each day of any medical issues, which may have an impact on either the safety of the person with the condition, or the safety of the group they are with.

 **BMC affiliated club** *"Climbing, hill walking and mountaineering are activities with a danger of personal injury or death. Participants in these activities should be aware of and accept these risks and be responsible for their own actions and involvement."*